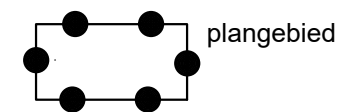


# LEGENDA


## PLANGEBIED



## BESTEMMINGEN



Groen



Tuin



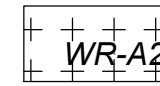
Verkeer - Verblijfsgebied



Water



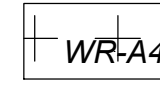
Wonen



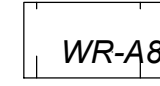
Waarde - Archeologie 2



Waarde - Archeologie 3




Waarde - Archeologie 4



Waarde - Archeologie 8

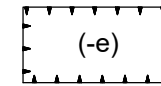
## AANDUIDINGEN



vrijwaringszone - dijk - 1



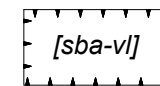
vrijwaringszone - dijk - 2



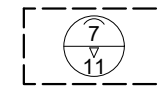
erf uitgesloten



bouwvlak

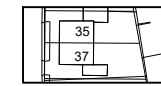


specifieke bouwaanduiding - vlonder



maximum goothoogte (m), maximum bouwhoogte (m)

## VERKLARING



BGT- en kadastrale gegevens

bestemmingsplan **Alblasserdam, Oost Kinderdijk 187a**

schaal : 1 : 1000

formaat : A3

projectnummer : 180193

bladnummer : 1

aantal bladen : 1

Identificatiecode : NL.IMRO.0482.okinderdkassen110-on02

gemeente **Alblasserdam**

datum : 03-02-2022

datum ondergrond : 13-11-2018

voorontwerp : -

ontwerp : 01-07-2021

vaststelling : -



adviseurs in  
ruimtelijke  
ontwikkeling

Postbus 479, 6800 AL Arnhem | T 026 357 69 11 | www.sab.nl

